


PUBLIC RIGHT OF WAY EVIDENCE FORM

Important Note

The object of this enquiry is simply to reach the truth of the matter, whatever it may be. Witnesses are therefore asked to answer the questions as fully as possible and not to keep back any information, whether for or against the public status claim. This is of particular importance if the information is to be of real value in establishing the status of the way.



Description of way (include grid references if known):-

From ~~STOCKTON BROOK~~ No. 13 e No. 77
To CLAY LAKE ENDOW

* Please delete as appropriate

1. How many years have you known the way? 37 YEARS

2.(a) Do you believe the way to be a public right of way? *~~YES~~/NO

(b) If so, is the way

(i) a footpath? (pedestrians only) *~~YES~~/NO

(ii) a bridleway? (pedestrians, horse riders and pedal cyclists) *~~YES~~/NO

(iii) a by-way open to all traffic? (all uses including vehicles) *~~YES~~/NO

3. How wide is the way? SINGLE TRACK ROADWAY

4. Have you used the above way?

*YES/NO

If so: (a) During which years?

1958 - 1995

(b) Where were you going from/to?

(c) For what purpose? (eg work, pleasure) PLEASURE

(d) How many times a year? (eg daily) WEEKLY

(e) By what means? (eg on foot, horseback, motor vehicle etc) HORSE BACK

(f) Please show the route of the way used on the attached plan.

5.(a) Has the way always been on the same route?

*YES/NO

(b) If not, please give details of original route, date of diversion and show details on a plan.

6. Have there, to your knowledge, ever been on the way any stiles or gates?

*YES/NO

If so, state (with details of location) where the stiles or gates stood.

7.(a) Were you working for any owner or tenant of land crossed by the way at the time when you used it.

*YES/NO

(b) If so, give particulars and say whether you received any instructions from the owner/tenant as to the use of the way by the public? If so, what were they?

8.(a) Have you ever been stopped or turned back when using the way or do you know, or have you heard, of anyone else having been prevented from using the route?

*YES/NO

(b) If so, please give particulars.

9.(a) Were you ever told by any owner or tenant of the land crossed by the way, or by anyone in their employment, that the way was not public?

*YES/NO

(b) If so, give particulars and dates.

10.(a) Have you ever known of any locked gate or obstruction to the way?

*YES/NO

(b) If so, state when and where and show its approximate position on the attached plan.

11.(a) Have you ever seen notices such as 'Private', 'No Road', 'No Thoroughfare' or 'Trespassers will be Prosecuted', on or near the way?

*YES/NO

(b) If so, state what the notices said and show their approximate position on a plan.

12.(a) Have you ever been given permission to use the way?

*YES/NO

(b) If so, by whom?

13. Can you give any further particulars about the way (continue on a separate sheet of paper if necessary).

14. Would you be prepared to give evidence of your use of the way at a public inquiry or in a court of law, if necessary?


*YES/NO

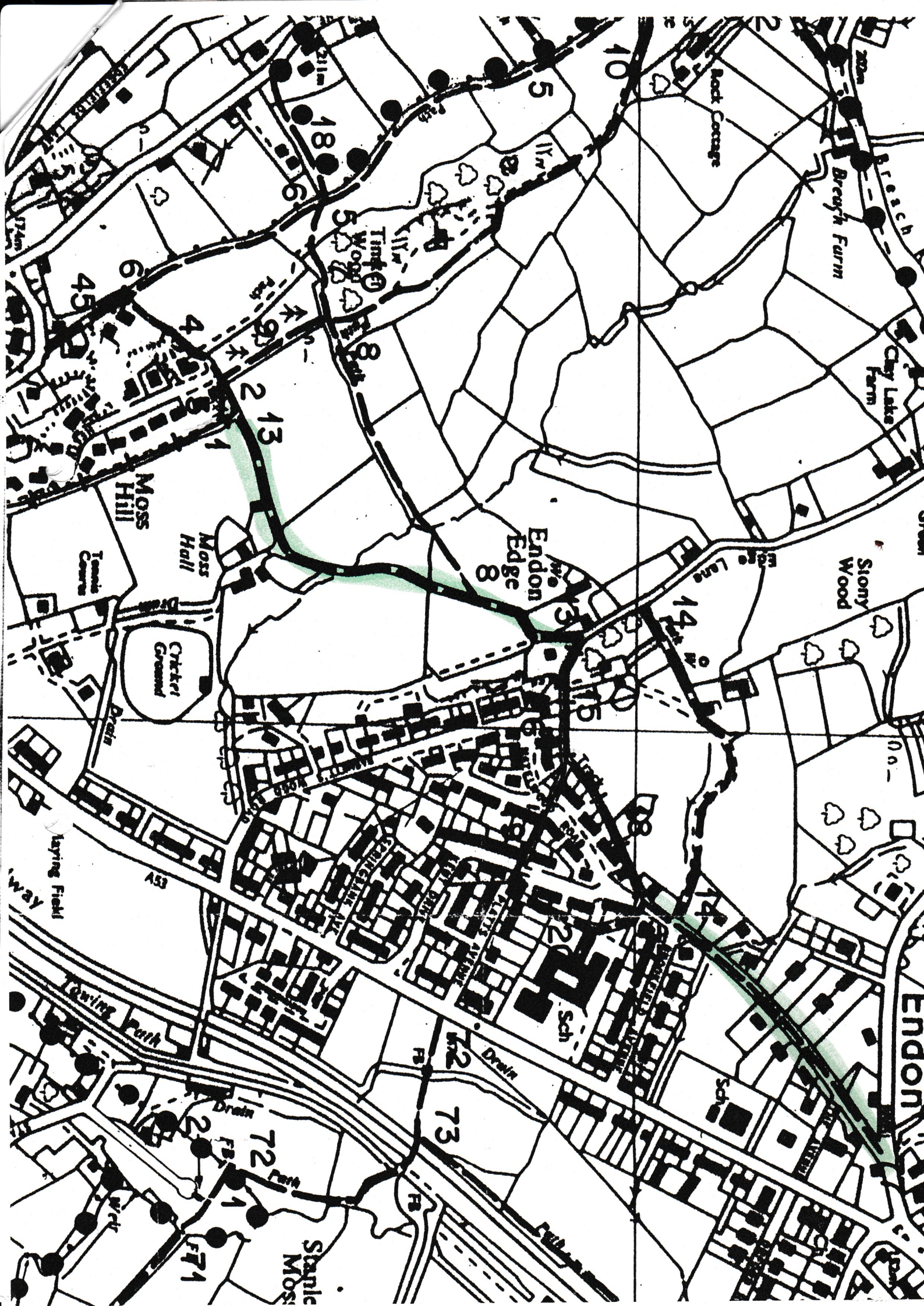
I certify that, to the best of my knowledge and belief, the facts I have stated are true.

Signature . . .

Person taking this statement


Date 3.12.95





Important Note

The object of this enquiry is simply to reach the truth of the matter, whatever it may be. Witnesses are therefore asked to answer the questions as fully as possible and not to keep back any information, whether for or against the public status claim. This is of particular importance if the information is to be of real value in establishing



Description of way (include grid references if known):-

From Nº 13 TWISTERS WOOD TO EDGE LANE (BOTH AS HIGHLIGHTED)
To Nº 15 STONEY LANE

* Please delete as appropriate

1. How many years have you known the way?

40 + YRS

2.(a) Do you believe the way to be a public right of way?

*YES/NO

(b) If so, is the way

(i) a footpath? (pedestrians only)

*YES/NO

(ii) a bridleway? (pedestrians, horse riders and pedal cyclists)

*YES/NO

(iii) a by-way open to all traffic? (all uses including vehicles)

*YES/NO

3. How wide is the way?

SINGLE VEHICLE WIDTH.

4. Have you used the above way?

*YES/NO

If so: (a) During which years?

- (b) Where were you going from/to?
- (c) For what purpose? (eg work, pleasure)
- (d) How many times a year? (eg daily)
- (e) By what means? (eg on foot, horseback, motor vehicle etc)
- (f) Please show the route of the way used on the attached plan.

ASLT OWNERS TO 1964
BETWEEN STOCKTON BROOK & CLAY LAKE
PLEASURE
IRREGULARLY IN THE 50'S & 60'S
HORSEBACK

5.(a) Has the way always been on the same route?

*YES/NO

(b) If not, please give details of original route, date of diversion and show details on a plan.

6. Have there, to your knowledge, ever been on the way any stiles or gates?

*YES/NO

If so, state (with details of location) where the stiles or gates stood.

7.(a) Were you working for any owner or tenant of land crossed by the way at the time when you used it.

*YES/NO

(b) If so, give particulars and say whether you received any instructions from the owner/tenant as to the use of the way by the public? If so, what were they?

8.(a) Have you ever been stopped or turned back when using the way or do you know, or have you heard, of anyone else having been prevented from using the route?

*YES/NO

(b) If so, please give particulars.

9.(a) Were you ever told by any owner or tenant of the land crossed by the way, or by anyone in their employment, that the way was not public?

*YES/NO

(b) If so, give particulars and dates.

10.(a) Have you ever known of any locked gate or obstruction to the way?

*YES/NO

(b) If so, state when and where and show its approximate position on the attached plan.

11.(a) Have you ever seen notices such as 'Private', 'No Road', 'No Thoroughfare' or 'Trespassers will be Prosecuted', on or near the way?

*YES/NO

(b) If so, state what the notices said and show their approximate position on a plan.

12.(a) Have you ever been given permission to use the way?

*YES/NO

USED AS PUBLIC RIGHT OF WAY.

(b) If so, by whom?

13. Can you give any further particulars about the way (continue on a separate sheet of paper if necessary).

14. Would you be prepared to give evidence of your use of the way at a public inquiry or in a court of law, if necessary?


*YES/NO

I certify that, to the best of my knowledge and belief, the facts I

Signature

Person taking this statement


Date..... 10th DECEMBER '95



PUBLIC RIGHT OF WAY EVIDENCE FORM

Important Note

The object of this enquiry is simply to reach the truth of the matter, whatever it may be. Witnesses are therefore asked to answer the questions as fully as possible and not to keep back any information, whether for or against the public status claim. This is of particular importance if the information is to be of real value in establishing the status of the way



Description of way (include grid references if known):-

From Stony Lane at its junction with Clay Lake to the junction with Brookfield Avenue
To from Edge Lane to its junction with Moss Hill.

* Please delete as appropriate

1. How many years have you known the way? *Between 1956-65*

2.(a) Do you believe the way to be a public right of way? *YES/NO

(b) If so, is the way

(i) a footpath? (pedestrians only) *YES/NO

(ii) a bridleway? (pedestrians, horse riders and pedal cyclists) *YES/NO

(iii) a by-way open to all traffic? (all uses including vehicles) *YES/NO

3. How wide is the way?

The way at Stony Lane was approximately between 5-6 yards wide, and narrowed at certain points. Unfortunately I cannot recall the exact locations. The way from Edge Lane to Moss Hill also varied in width, but was not wider than 5 yards.

If so: (a) During which years?

- 1956-65
From Endon Riding School, formerly situated at the top of Bassnetts Wood Road, in a circular route to Moss Hill & through to Edge Lane & returning to the Riding School
- (b) Where were you going from/to? *Pleasure*
(c) For what purpose? (eg work, pleasure)
(d) How many times a year? (eg daily) *on average, once a fortnight*
(e) By what means? (eg on foot, horseback, motor vehicle etc) *By foot & horseback from Edge Lane to Moss Hill. Also by foot & occasionally by horseback from the bottom of Clay Lake, along Stony Lane to the top of Bassnetts Wood Road.*
(f) Please show the route of the way used on the attached plan.

5.(a) Has the way always been on the same route?

*YES/NO

(b) If not, please give details of original route, date of diversion and show details on a plan.

6. Have there, to your knowledge, ever been on the way any stiles or gates?

If so, state (with details of location) where the stiles or gates stood.

I believe there was a gate about 100 yds before the way joined to meet Edge Lane. To my knowledge, this gate was always left open.

*YES/NO

7.(a) Were you working for any owner or tenant of land crossed by the way at the time when you used it.

*YES/NO

(b) If so, give particulars and say whether you received any instructions from the owner/tenant as to the use of the way by the public? If so, what were they?

8.(a) Have you ever been stopped or turned back when using the way or do you know, or have you heard, of anyone else having been prevented from using the route?

*YES/NO

(b) If so, please give particulars.

9.(a) Were you ever told by any owner or tenant of the land crossed by the way, or by anyone in their employment, that the way was not public?

*YES/NO

(b) If so, give particulars and dates.

10.(a) Have you ever known of any locked gate or obstruction to the way?

*YES/NO

(b) If so, state when and where and show its approximate position on the attached plan.

11.(a) Have you ever seen notices such as 'Private', 'No Road', 'No Thoroughfare' or 'Trespassers will be Prosecuted', on or near the way?

*YES/NO

I am unable to recall any notices during the period 1956-65.

(b) If so, state what the notices said and show their approximate position on a plan.

12.(a) Have you ever been given permission to use the way?

*YES/NO

No permission was necessary.

(b) If so, by whom?

13. Can you give any further particulars about the way (continue on a separate sheet of paper if necessary).


With reference to part of the way formerly known as Stony Lane, I have used this thoroughfare as a pedestrian from 1953-65. My parents used this route from 1947-65.

14. Would you be prepared to give evidence of your use of the way at a public inquiry or in a court of law, if necessary?

*YES/NO

I certify that, to the best of my knowledge and belief, the f

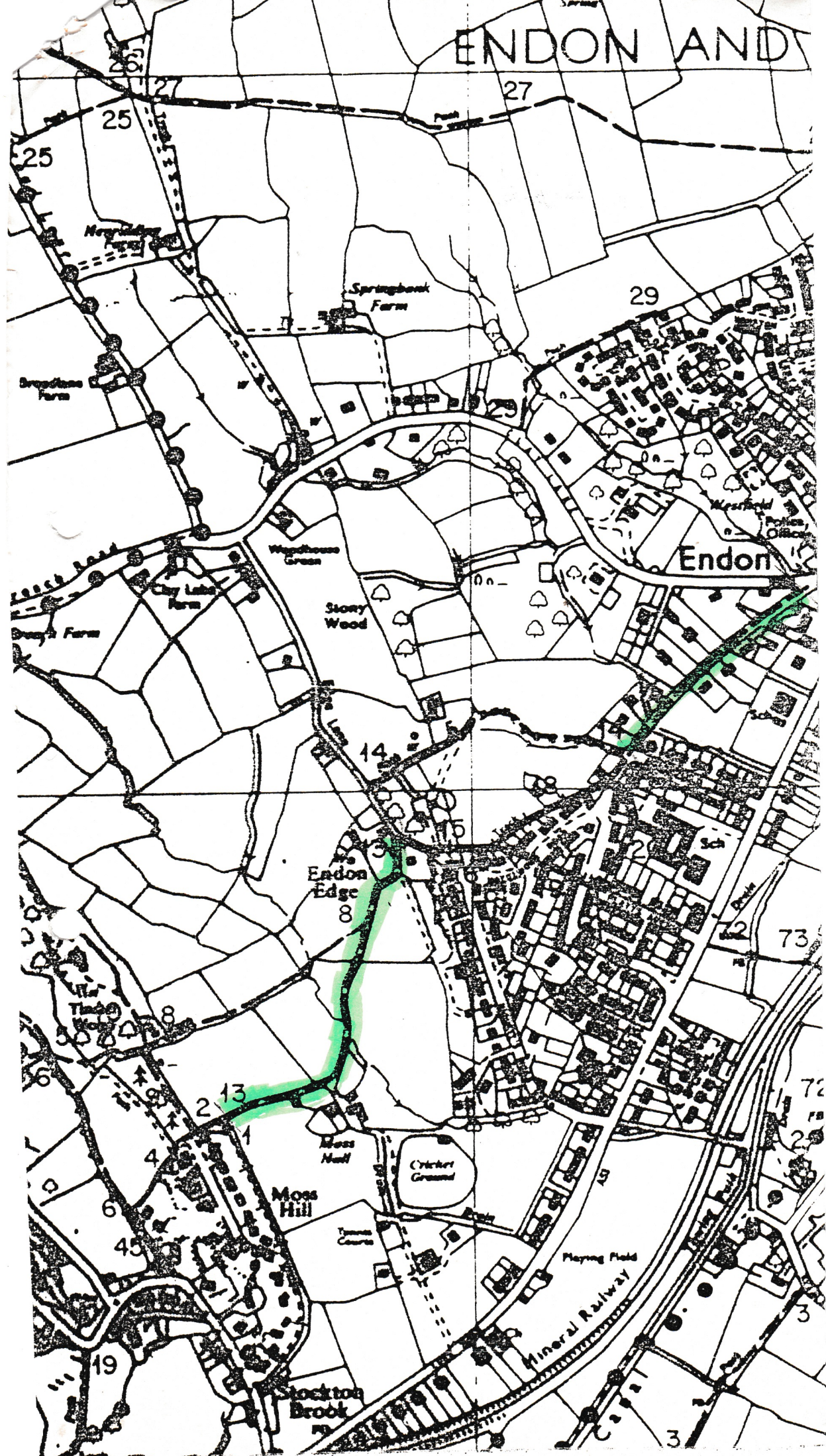
Signature



Person taking this statement.....

Date. *4.12.95*

ENDON AND DT



PUBLIC RIGHT OF WAY EVIDENCE FORM

Important Note

The object of this enquiry is simply to reach the truth of the matter, whatever it may be. Witnesses are therefore asked to answer the questions as fully as possible and not to keep back any information, whether for or against the public status claim. This is of particular importance if the information is to be of real value in establishing the status of the way.



Description of way (include grid references if known):-

From STONEY LANE
To No. ~~75~~ 77 Padak 9 EDGE LANE TO TINSTERS WOOD.
No 13.

* Please delete as appropriate

1. How many years have you known the way?

SINCE 1954.

2.(a) Do you believe the way to be a public right of way?

*YES/NO

(b) If so, is the way

(i) a footpath? (pedestrians only)

*YES/NO

(ii) a bridleway? (pedestrians, horse riders and pedal cyclists)

*YES/NO

(iii) a by-way open to all traffic? (all uses including vehicles)

*YES/NO

3. How wide is the way?

AT LEAST SINGLE TRACK VEHICLE WIDTH.
(I HAVE USED BOTH TRACKS WITH A LAND ROVER)

If so: (a) During which years?

1954 TO EARLY 1980s.

- (b) Where were you going from/to? RIDING LESSONS TO AND FROM ENDBON RIDING SCHOOL.
- (c) For what purpose? (eg work, pleasure) WORK (I WAS PROPRIETRESS OF ENDBON RIDING SCHOOL).
- (d) How many times a year? (eg daily) ON AVERAGE - DAILY
- (e) By what means? (eg on foot, horseback, motor vehicle etc) MAINLY HORSEBACK - BUT ALSO ON FOOT AND IN VEHICLE
- (f) Please show the route of the way used on the attached plan.

5.(a) Has the way always been on the same route?

~~*YES/NO~~

(b) If not, please give details of original route, date of diversion and show details on a plan.

6. Have there, to your knowledge, ever been on the way any stiles or gates?

~~*YES/NO~~

If so, state (with details of location) where the stiles or gates stood.

7.(a) Were you working for any owner or tennant of land crossed by the way at the time when you used it.

~~*YES/NO~~

(b) If so, give particulars and say whether you received any instructions from the owner/tennant as to the use of the way by the public? If so, what were they?

8.(a) Have you ever been stopped or turned back when using the way or do you know, or have you heard, of anyone else having been prevented from using the route?

~~*YES/NO~~

(b) If so, please give particulars.

9.(a) Were you ever told by any owner or tenant of the land crossed by the way, or by anyone in their employment, that the way was not public? ~~*YES/NO~~

(b) If so, give particulars and dates.

10.(a) Have you ever known of any locked gate or obstruction to the way? ~~*YES/NO~~

(b) If so, state when and where and show its approximate position on the attached plan.

11.(a) Have you ever seen notices such as 'Private', 'No Road', 'No Thoroughfare' or 'Trespassers will be Prosecuted', on or near the way? ~~*YES/NO~~

(b) If so, state what the notices said and show their approximate position on a plan.

12.(a) Have you ever been given permission to use the way? ~~*YES/NO~~

(b) If so, by whom?

13. Can you give any further particulars about the way (continue on a separate sheet of paper if necessary).

14. Would you be prepared to give evidence of your use of the way at a public inquiry or in a court of law, if necessary? ~~*YES/NO~~

I certify that, to the best of my knowledge and belief, the facts I have stated are true.

Signature

Person taking this statement.....

Date..... 10.12.95



ENDON AND

